




Park Guide

P.2-P.18



1●●● Kishioka Ocean-view Green Hill Park (Kishioka *Yama Ryokuchi* 岸岡山緑地丘公園))



Kishioka *Yama Ryokuchi* preserves precious green in the residential area and natural scenery.

The north side: a square and walking paths

The south side: observation site you can rake the sea

*Please call Tamagaki Civil Center (Phone. 059 382-0130/382-1474) if you wish to use the day camp facilities in the south side of the park.

■ Location	Kishioka-cho
■ Land size	9.4 ha (as of April 1, 2004 (<i>Heisei</i> 16))
■ Parking	44 lots
■ Toilets	Yes



Kishioka Ocean-view Green Hill Park
 The Shiohama Rd.
 Kintetsu Nagoya Line
 Chiyoizaki Stat.

2●●● Tamagaki Central Park (Tamagaki *Chuou Kouen* 玉垣中央公園)



A park equipped with a square with walking paths, lounge with toilets, one multi-purpose playground, and 2 tennis courts.

*Please call Tamagaki Civil Center (Phone: 059 382-0130/382-1474) if you wish to use the multi-purpose playground or tennis courts.

■ Location	Higashi Tamagaki-cho
■ Land size	1.28 ha
■ Parking	29 lots
■ Toilets	Yes, with barrier free facilities



- Tamagaki Elementary Sch.
- Tamagaki Civil Center
- Chiyozaki Junr. High Sch.
- Suzuka Medical Science-technology College
- Kintetsu Nagoya Line
- Tamagaki chuou kouen

3●●● Tsuzumigaura Sun Sports Land (鼓ヶ浦サンスポーツランド)

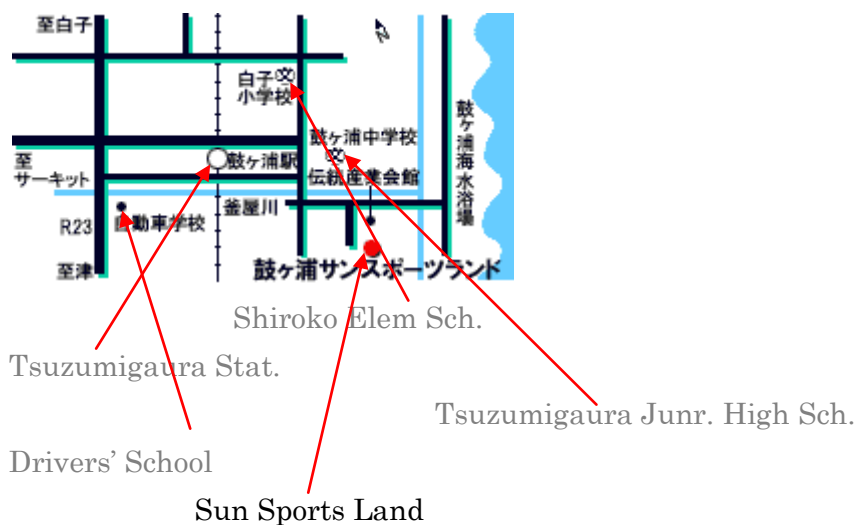


Tsuzumigaura Sun Sports Land has been serving many citizens with site to play sports since it was built in 1987 (*Shouwa* 62). It has 6 tennis courts, 1 cricket ball court, 1 futsal court (artificial loan with sand), multi-purpose square, and a meeting room.

● User Fees



■ Location	510-0254 Jike 3 chome 14-1
■ Land size	Tennis court, futsal court, meeting room: 9:00-21:00 Others: 9:00-17:00
■ Closed days	Year-end and New Year (December 28 to January 4)



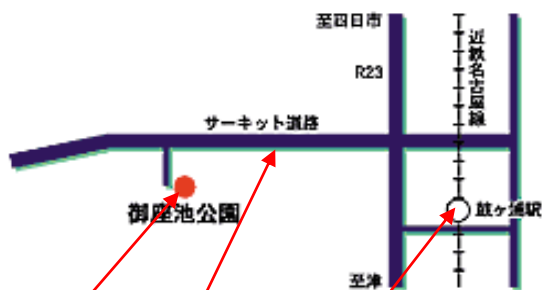
4●●● Gozaike Park (Gozaike *Kouen* 御座池公園)



A park located next to the Suzuka Waterworks Bureau. It has athletic facilities such as a multi-purpose ground and a cricket ball court, in addition to the outdoor sculpture square and a child park with wooden composite playground equipment.

*Please call Tamagaki Civil Center (Phone: 059 382-0130/382-1474) if you wish to use the multi-purpose playground.

■ Location	Teraie-cho
■ Land size	4.19 ha
■ Parking	77 lots
■ Toilets	Yes, with barrier free facilities



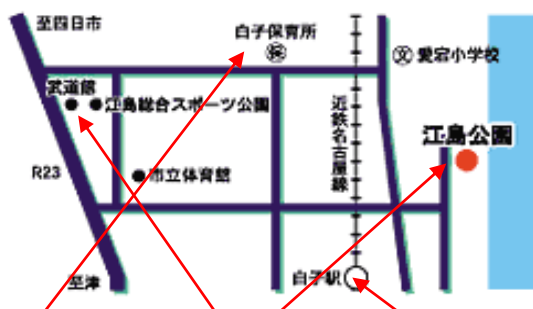
Gozaike Park
Circuit Rd.
Tsuzumigaura Stat.

5●●● Ejima Park (Ejima *Kouen* 江島公園)



A park located in the inside of the bank facing the Chiyozaki Shore. The park commands a nice view of Ise Bay where white sand and green pine trees are in line. It has a loaned square and a ship-shaped playground equipment.

■ Location	Higashi Ejima-cho
■ Land size	0.98 ha
■ Parking	20 lots
■ Toilets	Yes, barrier free equipped



Shiroko Nursery Sch.

Marshall Arts Hall (*Budoukan*) e

Shiroko Stat.

Ejima Park

6●●● Ejima Sports Complex (Ejima *Sougou* Sports *Kouen* 江島総合スポーツ公園)



A park located next to the Municipal Marshall Arts Hall (*Budoukan*). It has a loaned square, an entrance square with monument, and a multi-purpose square across Matsu Pond.

■ Location	Ejimadai 2 chome
■ Land size	1.97 ha
■ Parking	51 lots
■ Toilets	Yes



7●●● Takaoka Hill Central Park (Takaoka *Yama Chuou Kouen* 高岡山中央公園)



A park with an eye-catching Pinocchio composite playground equipment. It has toddlers' (*chibikko*) square and a loaned square, The park is popular as a picnic course.



■ Location	Takaokadai 4 chome
■ Land size	1.00 ha
■ Parking	18 lots
■ Toilets	Yes, barrier free equipped



Takaoka Hill Central Park
 JR Kansai Line
 Suzuka River

8●●● Sakurajima Park (Sakurajima *Park* 桜島公園)

A park where you can enjoy azaleas and cherry blossoms. It has athletic playground equipments e.g. net climbing, log bridges



■ Location	Sakusajima-cho 1 chome
■ Land size	1.08 ha
■ Toilets	Yes



Ishigaki Pond Park
 Shiroko Junr. High Sch.
 Tamagaki Stat.
 Sakurajima Park
 Sakurajima Elem. Sch.

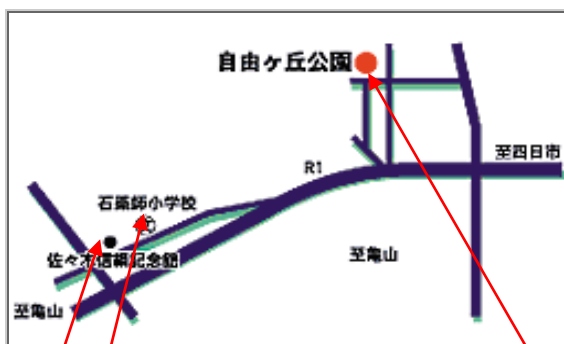
9●●● Jiyuh-ga-oka Park (Jiyuh-ga-oka *Kouen* 自由が丘公園)



A park with the natural woods and adjustment pond in it, popular among broad range of ages as a site for recreation and relaxation.



■ Location	Shimo Ohkubo-cho
■ Land size	1.30 ha
■ Parking	10 lots
■ Toilets	Yes, barrier-free equipped



Ishiyakushi Elem. Sch.

Sasaki Nobutsuna memorial Museum

Jiyugaoka Park

10●●● Fukaya Park (Fukaya *Kouen* 深谷公園)

A park located in the southeast part of the city where you see typical scenery of mountain village. Set up as a consideration for the harmony with the surrounding rich natural environment, as a site for the citizens' recreation.



It has a facility for nature observation, natural walking paths, a multi-purpose square for softball or other sports, and composite playground equipment.



■ Location	Yano-cho
■ Land size	20.5 ha
■ Toilets	Yes, barrier-free equipped
■ Contacts	Please request on the phone to the Koh Civil Center (Phone: 059 378-0522) when you use the multi-purpose square on Saturdays, Sundays, national holidays.

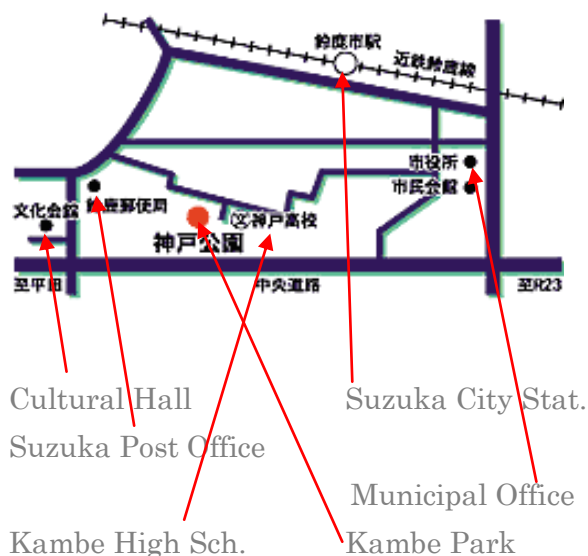


11●●● Kambe Park (Kambe *Park* 神戸公園)

Located in the southern part of Kambe area, where the vestige of Kambe castle and fosses are preserved. Enjoy the quiet loaned square, sculpture square, and water botanical garden, and the active facilities: the composite playground equipments, stone hills.



■ Location	Kambe 5 chome
■ Land size	2.47 ha
■ Parking	29 lots
■ Toilets	Yes, barrier-free equipped



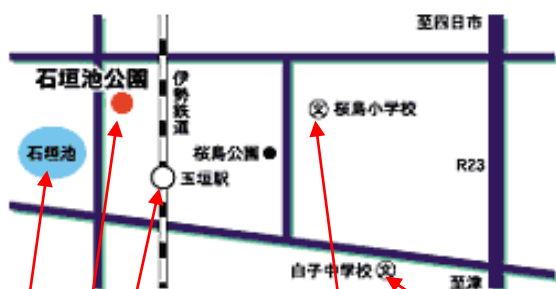
12●●● Ishigaki Pond Park (*Ishigaki ike Kouen* 石垣池公園)



It has lots of athletic facilities such as: baseball ground, field and track, the municipal swimming pool and athletic ground, as well as an aquatic botanical garden. Ishigaki Pond is located in the west part of the park, in the center of which there is a roost. You can observe wild birds such as wild ducks that come flying to the pond. A part of the land is lent out voluntarily from the Tokai Financial Bureau, the Ministry of Finance.



■ Location	Sakurajima-cho 7 chome
■ Land size	23.42 ha
■ Parking	256 lots
■ Toilets	Yes, barrier-free equipped



Ishigaki Pond Park
Ishigaki Pond
Tamagaki Stat.

Sakurajima Elem. Sch.
Shiroko Junr. High. Sch.

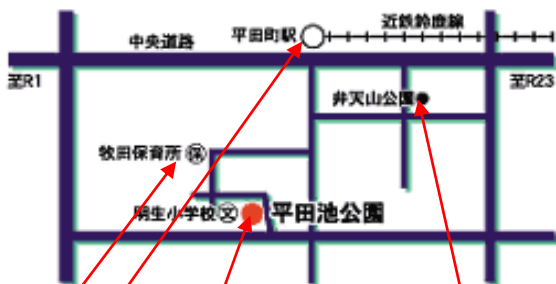
13●●● Hirata Pond Park (Hirarta-ike Kouen 平田池公園)



Located at the center of the residential areas. Set up by reclaiming the pond as the population in the surrounding residential areas increased.

Please request on the phone to the Makita Civil Center (Phone: 059 378-0515/378-9404) to use the athletic facilities.

■ Location	Ohike 2 chome
■ Land size	1.11 ha
■ Parking	17 lots
■ Toilets	Yes



Hirata-cho Stat.
 Makita Nursery Sch. Benten-yama Park
 Hirata Pond Park

14●●● Benten Hill Park (Benten-yama Kouen 弁天山公園)



A park with lively atmosphere, as it is located next to a shopping mole. It makes you relax with a lot of green. It has colorful playground equipments, waterworks, a square, sandbox etc. alive with many people.



■ Location	Sanjo 2 chome
■ Land size	1.04 ha
■ Toilets	Yes



Hirata-cho Stat.
 Makita Nursery Sch. Benten Hill Park
 Meisei Elem. Sch.

15●●● Mida Park (Mida *Kouen* 箕田公園)

Mida Park faces Shimomida Shore where white seashore ranges and commands a view of Ise Bay. It is composed of A and B zones which are connected to each other by a wooden deck and embankments.



A zone has 2 tennis courts, wooden observation deck, etc. B zone has a multi-purpose loan ground, cricket court, and a wooden observation deck.



*Please request on the phone to the Mida Civil Center (Phone: 059 381-0400) to use the athletic facilities in the A zone.

■ Location	Shimomida 2 chome
■ Land size	2.8 ha
■ Parking	35 lots
■ Toilets	Yes, barrier-free equipped



Mida Stat

Mida Elem. Sch.

Mida Civil Center

Police station East branch .

Mida Park

16●●● Suzuka Flower Park (鈴鹿フラワーパーク)

Colorful flowers of the season blooms in Suzuka Flower Park. The park has waterworks, the flower hill, cherry blossom square, and so on. It also has big playground equipment that consists of 24 parts: a roller slider, mountain roads, net dome, and so on.



■ Location	Kasado-cho
■ Land size	9.9 ha
■ Parking	215 lots in 3 parts
■ Toilets	Phone: 059 5604 9317 Mobile phone: 090 5604-9317



17●●● Suzuka Riverbank Green Park (Suzuka-gawa *Kasen Ryokuchi* 鈴鹿川河川緑地)



A wooded area located in the river basin of Suzuka River.

It has barbecue facilities (6 ovens in the outside), baseball ground, playground, a cricket court, a softball court, and tennis courts.

*Please request on the phone to the Suzuka River Green Park maintenance office (Phone: 059 370-8099) to use the athletic facilities. The office lends out the tools for park golf, mallet golf. Please request to the above office.

■ Location	Shouno-cho
■ Land size	15.82 ha
■ Parking	337 lots
■ Toilets	4 mobile toilets, one of which is barrier-free equipped

